

The West Midlands Rail Freight Interchange Order 201X  
Technical Appendix 11.1 - Historical Maps  
Regulation 5(2)(a)



**Site Details:**

Four Ashes, WV10 7DF

**Client Ref:** Four Ashes  
**Report Ref:** ENV-1836263\_SS\_2\_2  
**Grid Ref:** 392025, 308475

**Map Name:** County Series

**Map date:** 1883-1888

**Scale:** 1:10,560

**Printed at:** 1:10,560




Surveyed 1883  
Revised 1883  
Edition N/A  
Copyright N/A  
Levelled N/A

Surveyed 1883  
Revised 1883  
Edition N/A  
Copyright N/A  
Levelled N/A

Surveyed 1883  
Revised 1883  
Edition N/A  
Copyright N/A  
Levelled N/A

Surveyed N/A  
Revised N/A  
Edition N/A  
Copyright N/A  
Levelled N/A

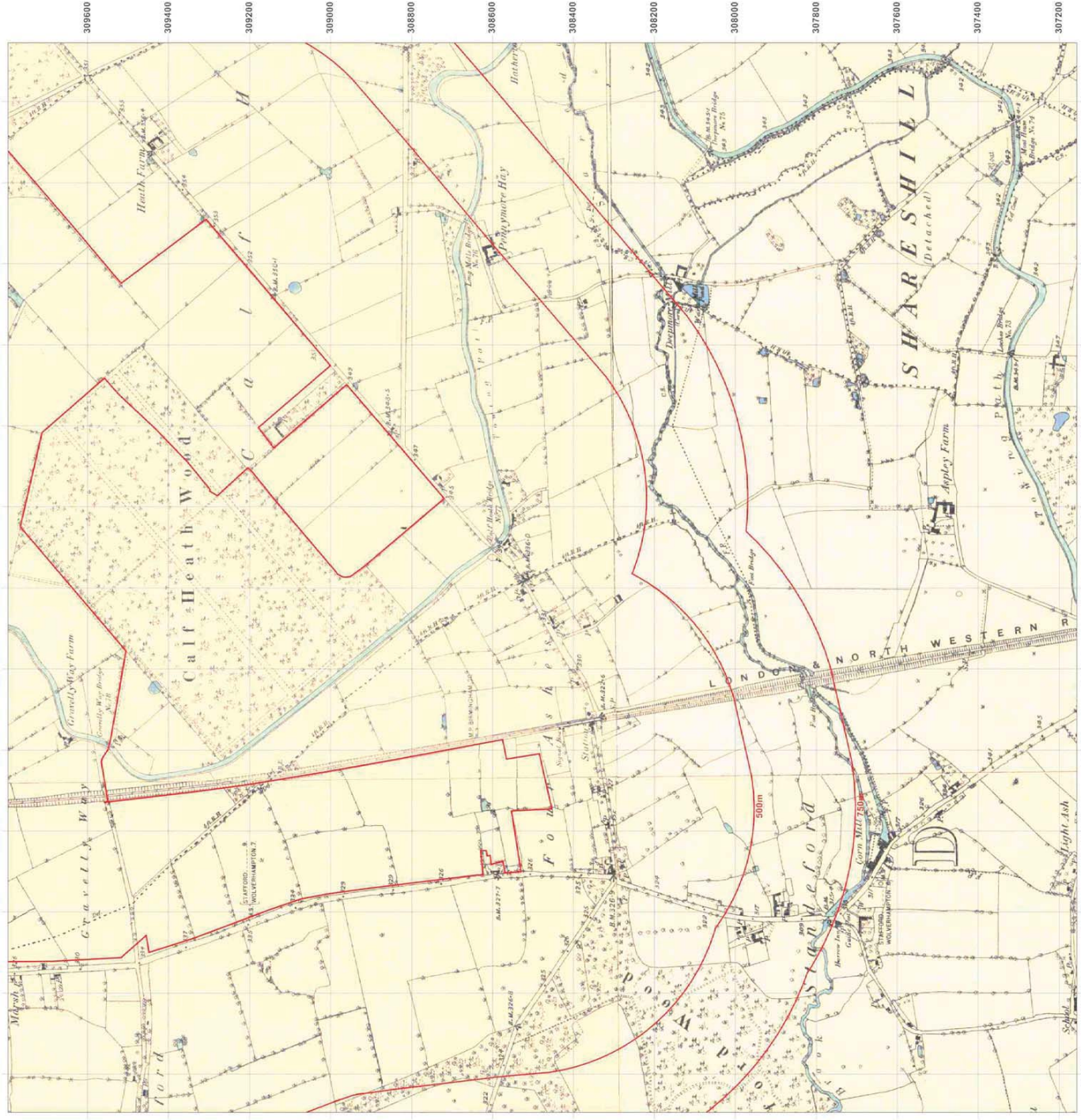


Produced by  
GroundSure Environmental Insight  
T: 08444 159000  
E: [info@groundsure.com](mailto:info@groundsure.com)  
W: [www.groundsure.com](http://www.groundsure.com)

© Crown copyright and database rights 2014 Ordnance Survey 100035207

Production date: 07 January 2015

To view map legend click here [Legend](#)



500m

**Site Details:**

Four Ashes, WV10 7DF

**Client Ref:** Four Ashes  
**Report Ref:** ENV-1836263\_SS\_2\_2  
**Grid Ref:** 392025, 308475

**Map Name:** County Series

**Map date:** 1900

**Scale:** 1:10,560

**Printed at:** 1:10,560




Surveyed 1882  
 Revised 1900  
 Edition N/A  
 Copyright N/A  
 Levelled N/A

Surveyed 1883  
 Revised 1900  
 Edition N/A  
 Copyright N/A  
 Levelled N/A

Surveyed 1882  
 Revised 1900  
 Edition N/A  
 Copyright N/A  
 Levelled N/A

Surveyed 1882  
 Revised 1900  
 Edition N/A  
 Copyright N/A  
 Levelled N/A

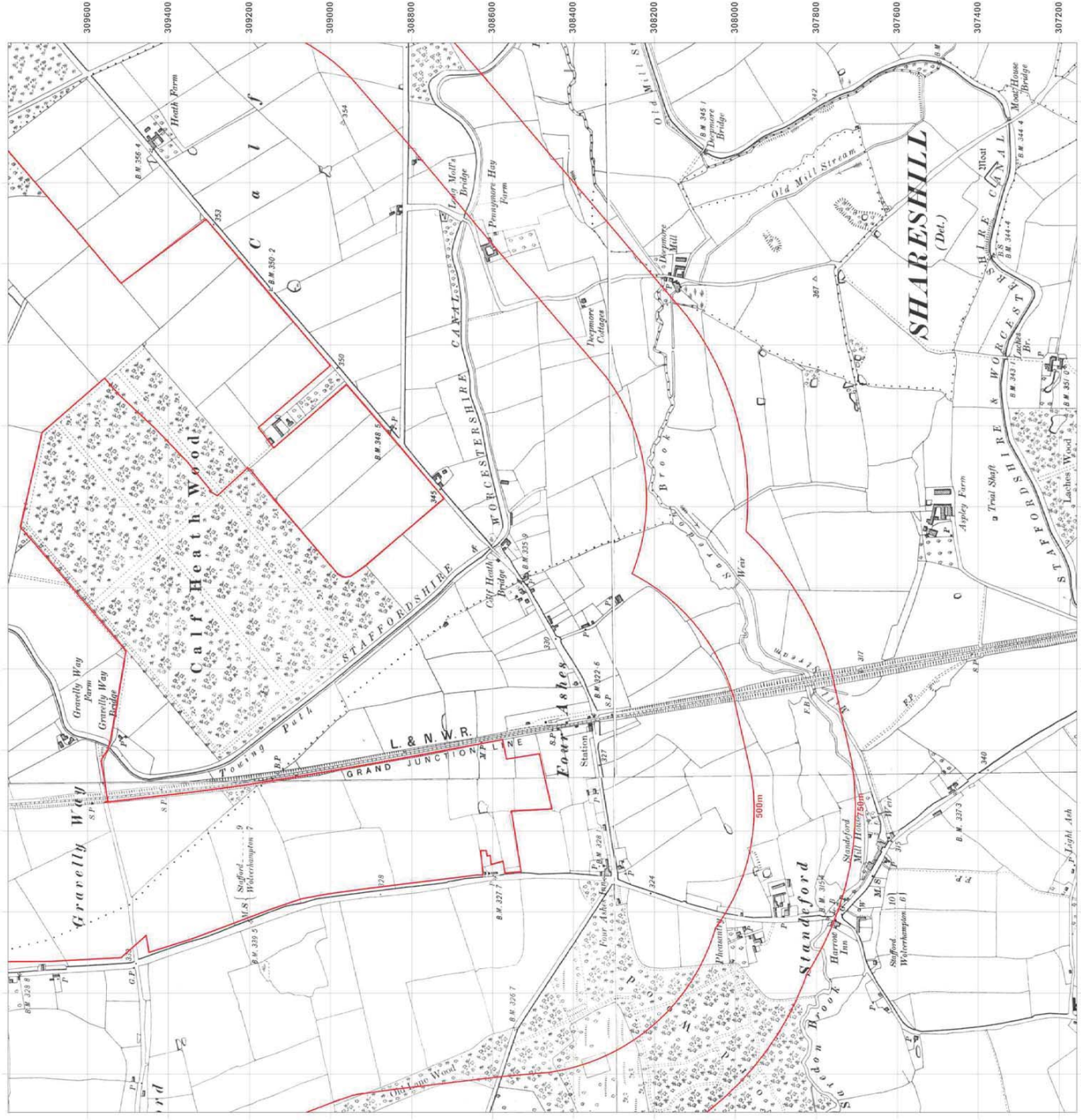


Produced by  
 GroundSure Environmental Insight  
 T: 08444 159000  
 E: [info@groundsure.com](mailto:info@groundsure.com)  
 W: [www.groundsure.com](http://www.groundsure.com)

© Crown copyright and database rights 2014 Ordnance Survey 100035207

Production date: 07 January 2015

To view map legend click here [Legend](#)



**Site Details:**

Four Ashes, WV10 7DF

**Client Ref:** Four Ashes  
**Report Ref:** ENV-1836263\_SS\_2\_2  
**Grid Ref:** 392025, 308475

**Map Name:** County Series

**Map date:** 1924

**Scale:** 1:10,560

**Printed at:** 1:10,560



Surveyed 1882  
 Revised 1924  
 Edition N/A  
 Copyright N/A  
 Levelled N/A

Surveyed 1882  
 Revised 1924  
 Edition N/A  
 Copyright N/A  
 Levelled N/A

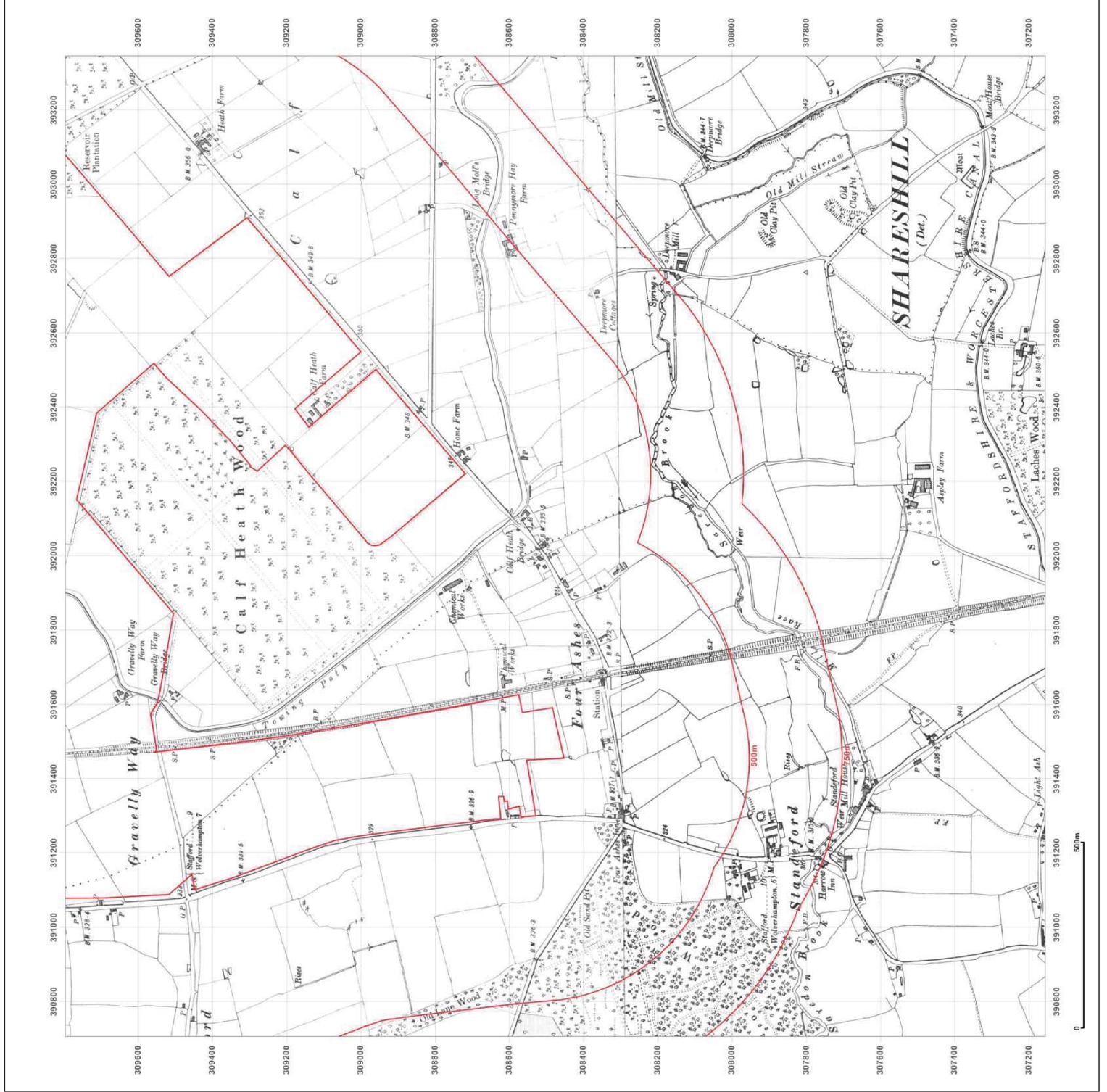


Produced by  
 GroundSure Environmental Insight  
 T: 08444 159000  
 E: [info@groundsurre.com](mailto:info@groundsurre.com)  
 W: [www.groundsure.com](http://www.groundsure.com)

© Crown copyright and database rights 2014 Ordnance Survey 100035207

Production date: 07 January 2015

To view map legend click here [Legend](#)



**Site Details:**

Four Ashes, WV10 7DF

**Client Ref:** Four Ashes  
**Report Ref:** ENV-1836263\_SS\_2\_2  
**Grid Ref:** 392025, 308475

**Map Name:** Provisional

**Map date:** 1954

**Scale:** 1:10,560

**Printed at:** 1:10,560



Surveyed 1949  
 Revised 1954  
 Edition N/A  
 Copyright N/A  
 Levelled N/A

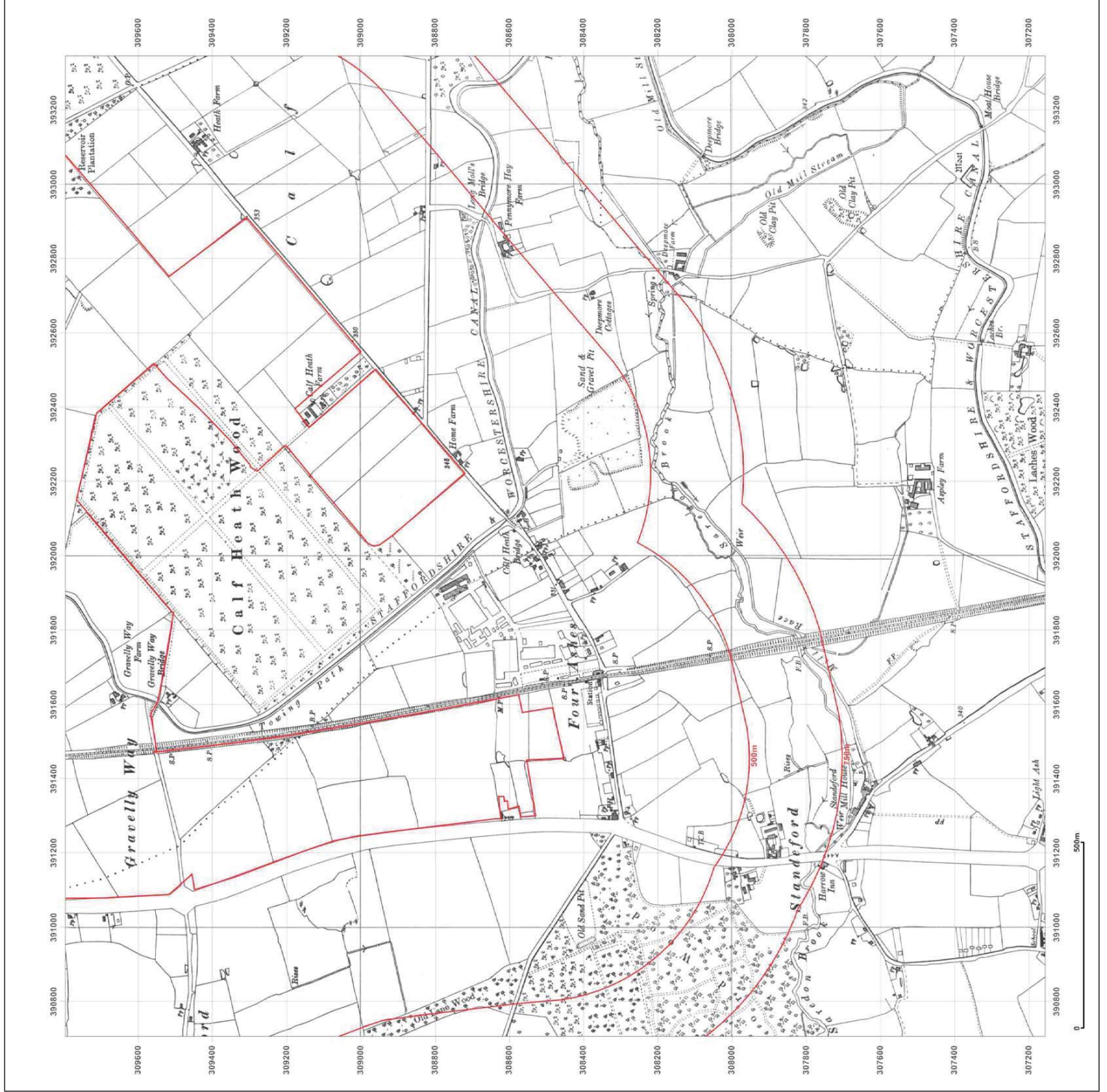


Produced by  
 GroundSure Environmental Insight  
 T: 08444 159000  
 E: [info@groundsure.com](mailto:info@groundsure.com)  
 W: [www.groundsure.com](http://www.groundsure.com)

© Crown copyright and database rights 2014 Ordnance Survey 100035207

Production date: 07 January 2015

To view map legend click here [Legend](#)





**Site Details:**

Four Ashes, WV10 7DF

**Client Ref:** Four Ashes  
**Report Ref:** ENV-1836263\_SS\_2\_2  
**Grid Ref:** 392025, 308475

**Map Name:** Provisional

**Map date:** 1967

**Scale:** 1:10,560

**Printed at:** 1:10,560



Surveyed 1967  
Revised 1967  
Edition N/A  
Copyright N/A  
Levelled N/A

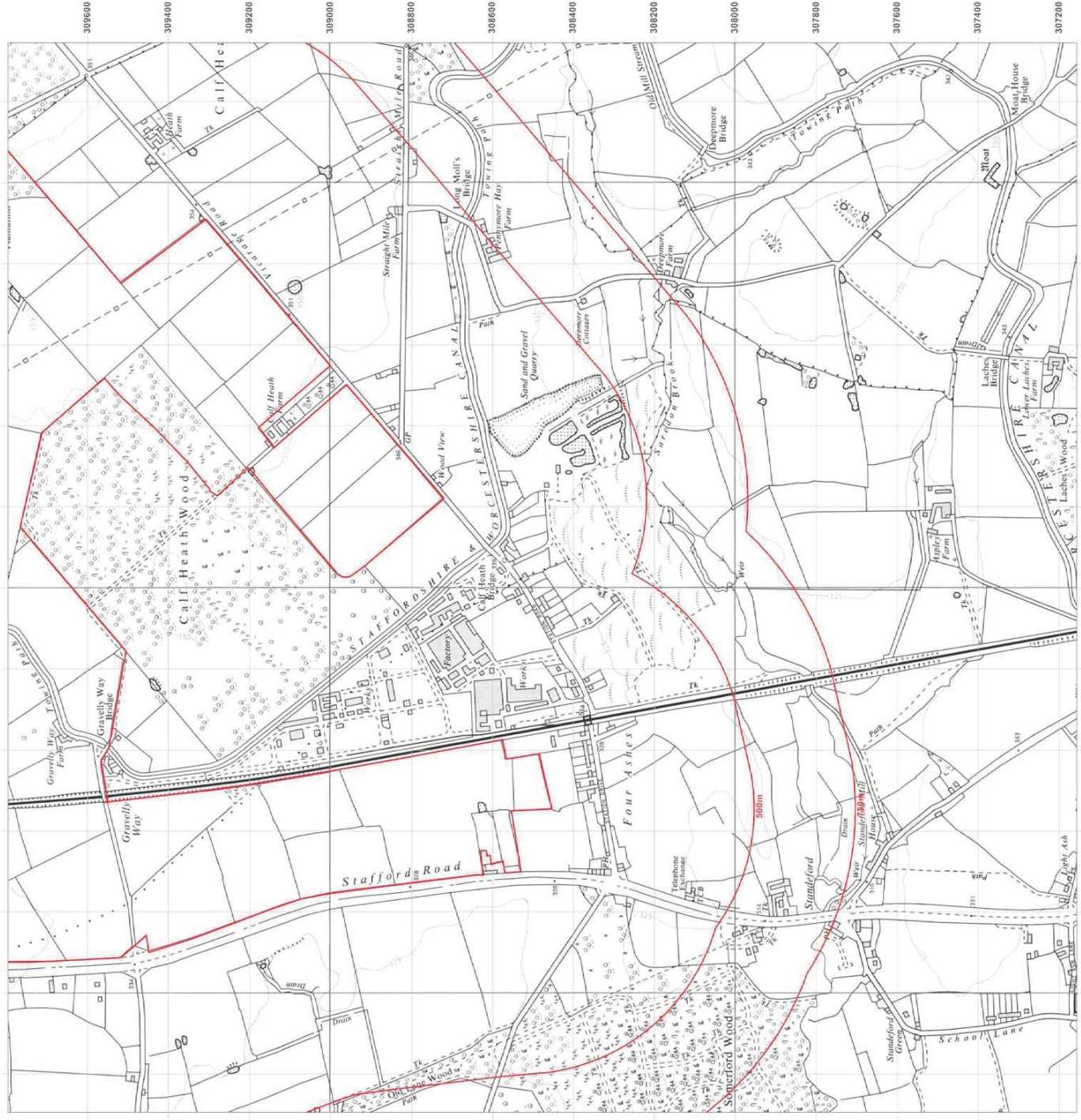


Produced by  
GroundSure Environmental Insight  
T: 08444 159000  
E: [info@groundsure.com](mailto:info@groundsure.com)  
W: [www.groundsure.com](http://www.groundsure.com)

© Crown copyright and database rights 2014 Ordnance Survey 100035207

Production date: 07 January 2015

To view map legend click here [Legend](#)



**Site Details:**

Four Ashes, WV10 7DF

**Client Ref:** Four Ashes  
**Report Ref:** ENV-1836263\_SS\_2\_2  
**Grid Ref:** 392025, 308475

**Map Name:** National Grid

**Map date:** 1978

**Scale:** 1:10,000

**Printed at:** 1:10,000



Surveyed 1977  
 Revised 1978  
 Edition N/A  
 Copyright N/A  
 Levelled N/A

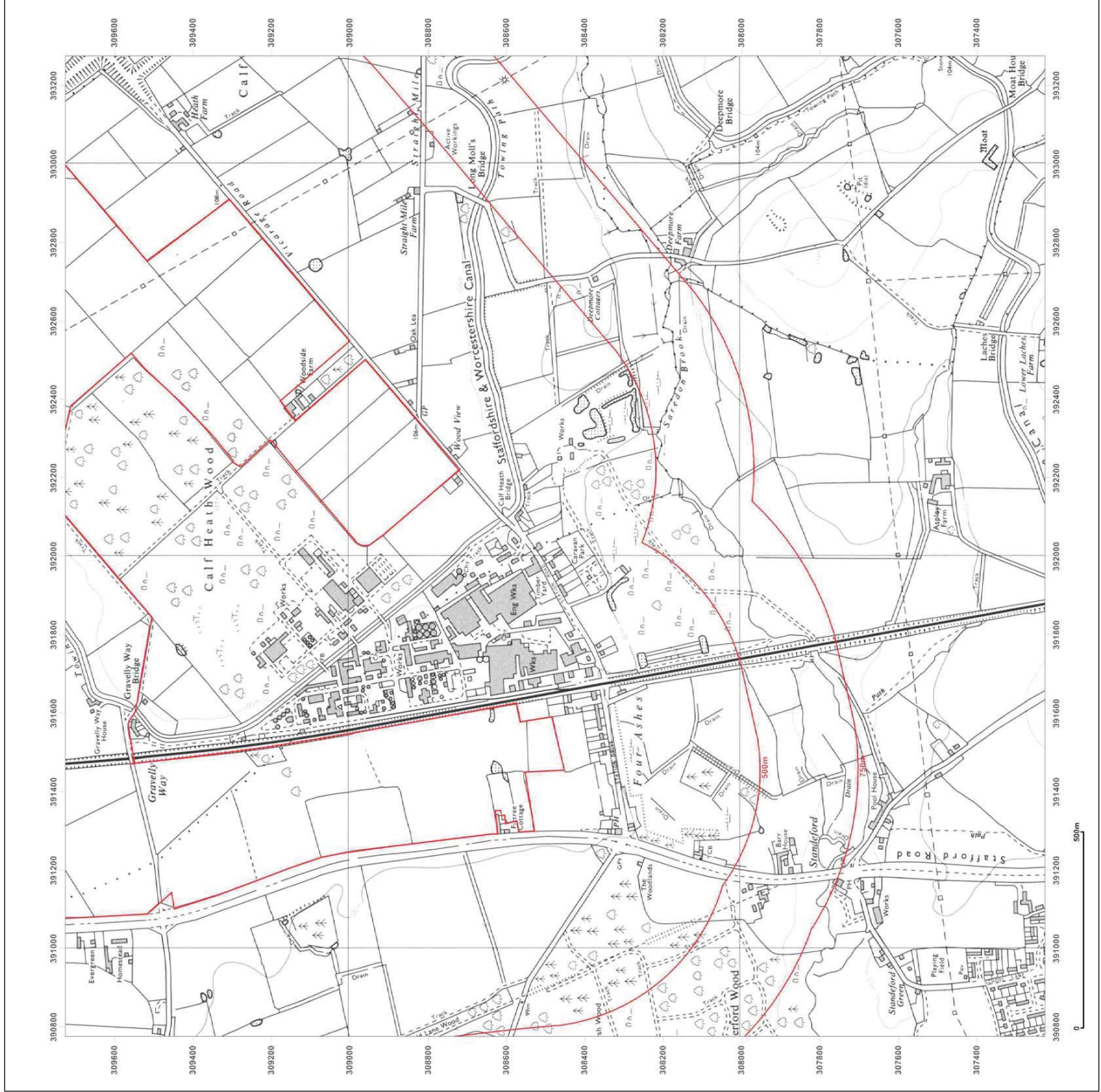


Produced by  
 GroundSure Environmental Insight  
 T: 08444 159000  
 E: [info@groundsure.com](mailto:info@groundsure.com)  
 W: [www.groundsure.com](http://www.groundsure.com)

© Crown copyright and database rights 2014 Ordnance Survey 100035207

Production date: 07 January 2015

To view map legend click here [Legend](#)



**Site Details:**

Four Ashes, WV10 7DF

**Client Ref:** Four Ashes  
**Report Ref:** ENV-1836263\_SS\_2\_2  
**Grid Ref:** 392025, 308475

**Map Name:** National Grid

**Map date:** 1988

**Scale:** 1:10,000

**Printed at:** 1:10,000



Surveyed 1985  
 Revised 1988  
 Edition N/A  
 Copyright N/A  
 Levelled N/A

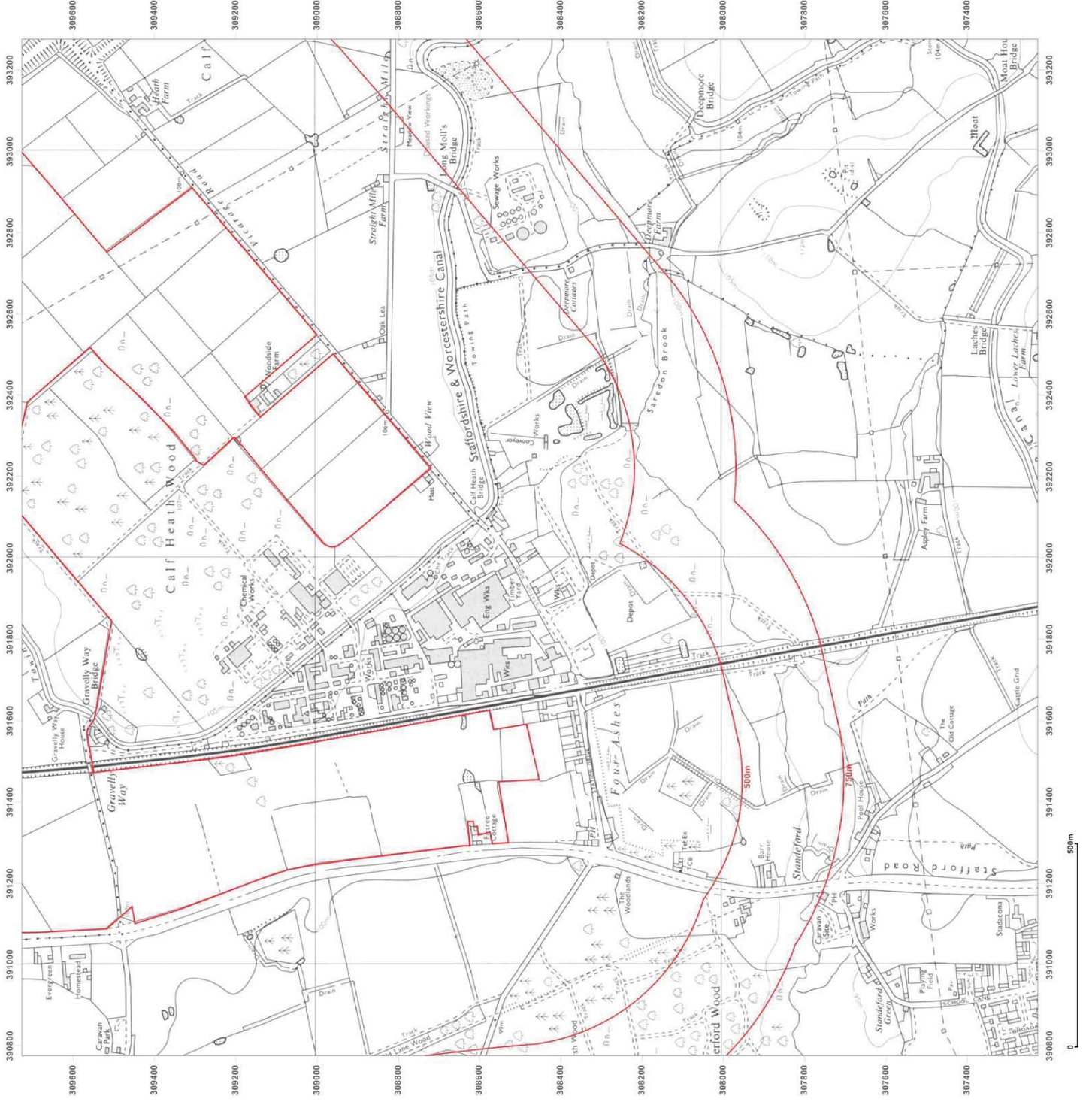


Produced by  
 GroundSure Environmental Insight  
 T: 08444 159000  
 E: [info@groundsure.com](mailto:info@groundsure.com)  
 W: [www.groundsure.com](http://www.groundsure.com)

© Crown copyright and database rights 2014 Ordnance Survey 100035207

Production date: 07 January 2015

To view map legend click here [Legend](#)





**Site Details:**

Four Ashes, WV10 7DF

**Client Ref:** Four Ashes  
**Report Ref:** ENV-1836263\_SS\_2\_2  
**Grid Ref:** 392025, 308475

**Map Name:** National Grid

**Map date:** 1994

**Scale:** 1:10,000

**Printed at:** 1:10,000



Surveyed 1985  
 Revised 1994  
 Edition N/A  
 Copyright N/A  
 Levelled N/A

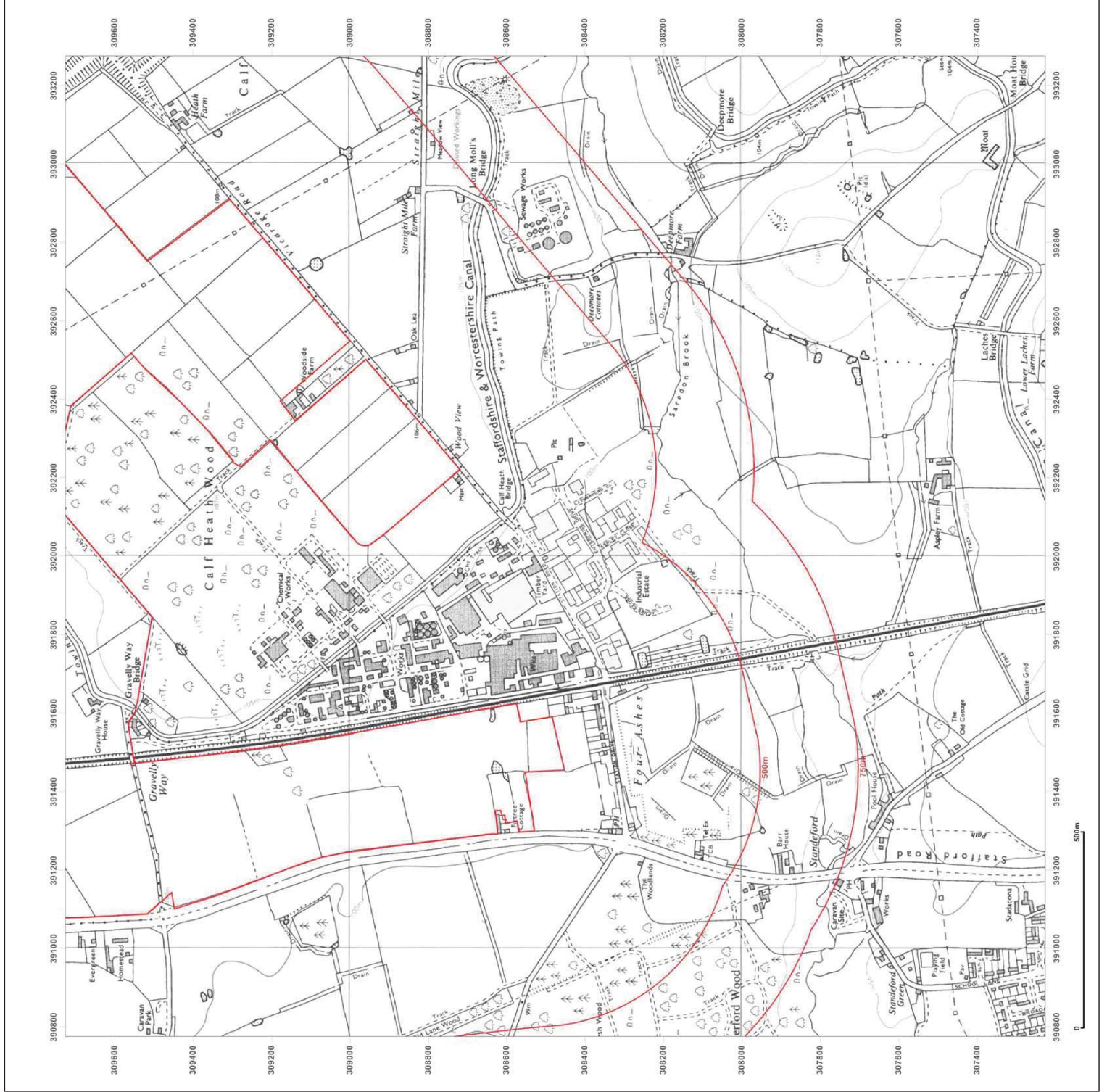


Produced by  
 GroundSure Environmental Insight  
 T: 08444 159000  
 E: [info@groundsure.com](mailto:info@groundsure.com)  
 W: [www.groundsure.com](http://www.groundsure.com)

© Crown copyright and database rights 2014 Ordnance Survey 100035207

**Production date:** 07 January 2015

To view map legend click here [Legend](#)



**Site Details:**

Four Ashes, WV10 7DF

**Client Ref:** Four Ashes  
**Report Ref:** ENV-1836263\_SS\_2\_2  
**Grid Ref:** 392025, 308475

**Map Name:** 1:10,000 Raster

**Map date:** 2002

**Scale:** 1:10,000

**Printed at:** 1:10,000



Produced by  
 GroundSure Environmental Insight  
 T: 08444 159000  
 E: [info@groundsure.com](mailto:info@groundsure.com)  
 W: [www.groundsure.com](http://www.groundsure.com)



© Crown copyright and database rights 2014 Ordnance Survey 100035207

Production date: 07 January 2015

To view map legend click here [Legend](#)



**Site Details:**

Four Ashes, WV10 7DF

**Client Ref:** Four Ashes  
**Report Ref:** ENV-1836263\_SS\_2\_2  
**Grid Ref:** 392025, 308475

**Map Name:** National Grid

**Map date:** 2010

**Scale:** 1:10,000

**Printed at:** 1:10,000



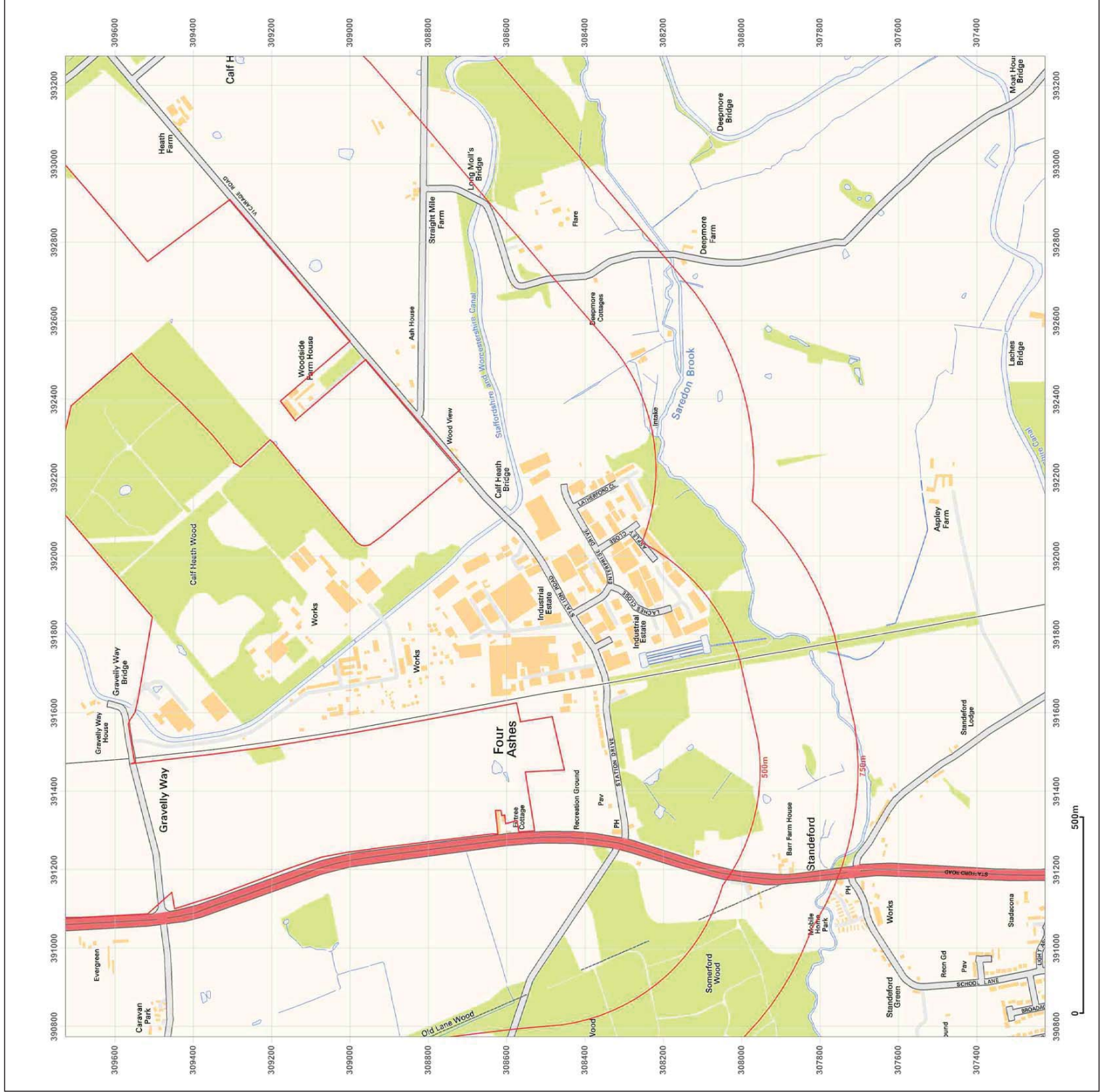
Produced by  
 GroundSure Environmental Insight  
 T: 08444 159000  
 E: [info@groundsure.com](mailto:info@groundsure.com)  
 W: [www.groundsure.com](http://www.groundsure.com)



© Crown copyright and database rights 2014 Ordnance Survey 100035207

Production date: 07 January 2015

To view map legend click here [Legend](#)





**Site Details:**

Four Ashes, WV10 7DF

**Client Ref:** Four Ashes  
**Report Ref:** ENV-1836263\_SS\_2\_2  
**Grid Ref:** 392025, 308475

**Map Name:** National Grid

**Map date:** 2014

**Scale:** 1:10,000

**Printed at:** 1:10,000



Produced by  
GroundSure Environmental Insight  
T: 08444 159000  
E: [info@groundsure.com](mailto:info@groundsure.com)  
W: [www.groundsure.com](http://www.groundsure.com)

© Crown copyright and database rights 2014 Ordnance Survey 100035207

Production date: 07 January 2015

To view map legend click here [Legend](#)



**Site Details:**

Four Ashes, WV10 7DF

**Client Ref:** Four Ashes  
**Report Ref:** ENV-1836263\_SS\_2\_3  
**Grid Ref:** 392025, 310885

**Map Name:** County Series

**Map date:** 1882-1883

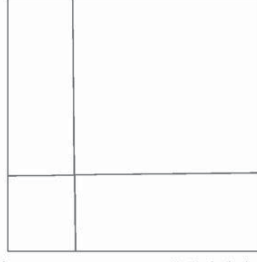
**Scale:** 1:10,560

**Printed at:** 1:10,560



Surveyed 1882  
 Revised 1882  
 Edition N/A  
 Copyright N/A  
 Levelled N/A

Surveyed 1883  
 Revised 1883  
 Edition N/A  
 Copyright N/A  
 Levelled N/A



Surveyed 1883  
 Revised 1883  
 Edition N/A  
 Copyright N/A  
 Levelled N/A

Surveyed 1888  
 Revised 1883  
 Edition N/A  
 Copyright N/A  
 Levelled N/A

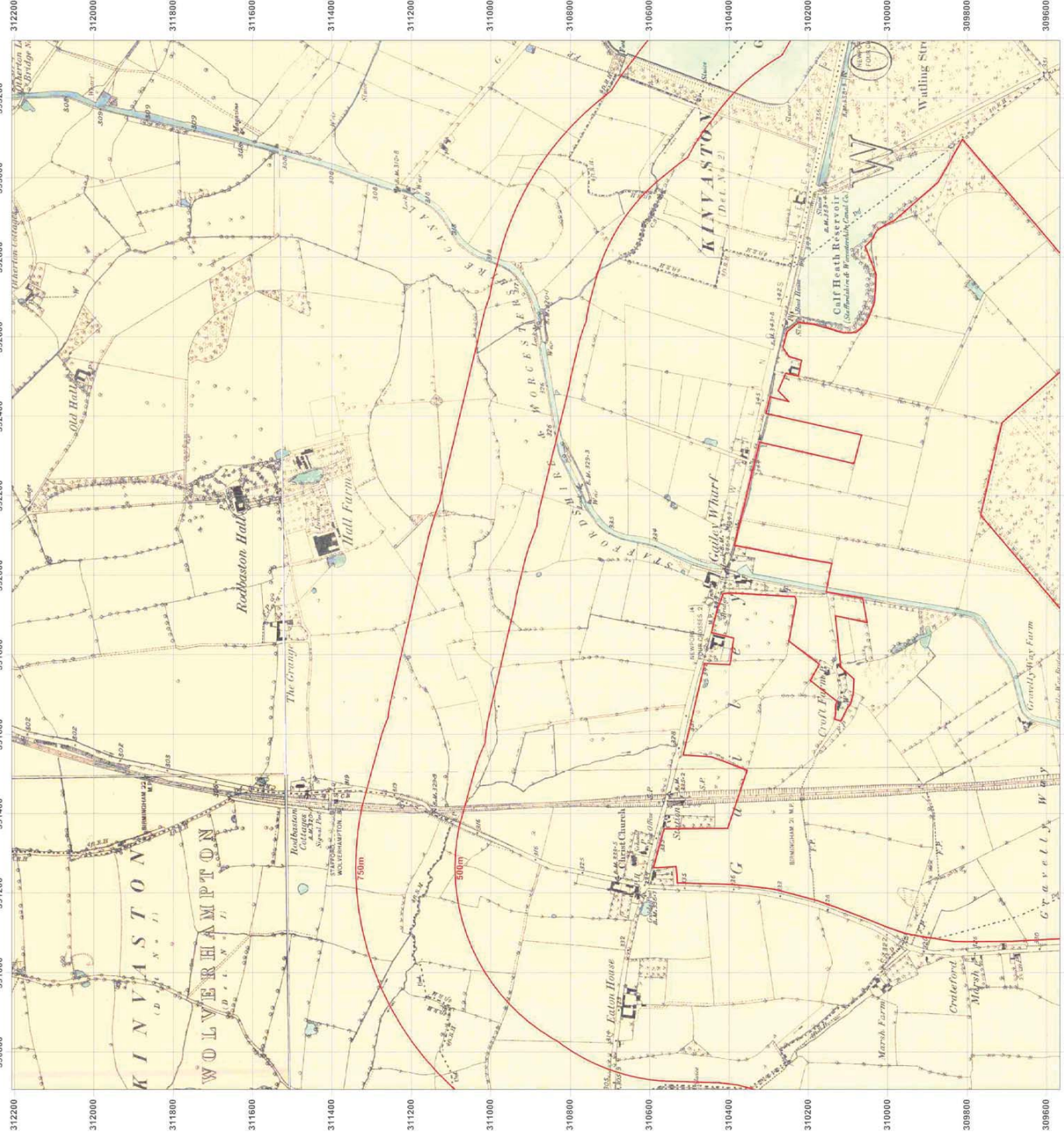


Produced by  
 GroundSure Environmental Insight  
 T: 08444 159000  
 E: [info@groundsure.com](mailto:info@groundsure.com)  
 W: [www.groundsure.com](http://www.groundsure.com)

© Crown copyright and database rights 2014 Ordnance Survey 100035207

Production date: 07 January 2015

To view map legend click here [Legend](#)



**Site Details:**

Four Ashes, WV10 7DF

**Client Ref:** Four Ashes  
**Report Ref:** ENV-1836263\_SS\_2\_3  
**Grid Ref:** 392025, 310885

**Map Name:** County Series


**Map date:** 1888

**Scale:** 1:10,560

**Printed at:** 1:10,560



Surveyed N/A  
 Revised N/A  
 Edition N/A  
 Copyright N/A  
 Levelled N/A



Surveyed N/A  
 Revised N/A  
 Edition N/A  
 Copyright N/A  
 Levelled N/A

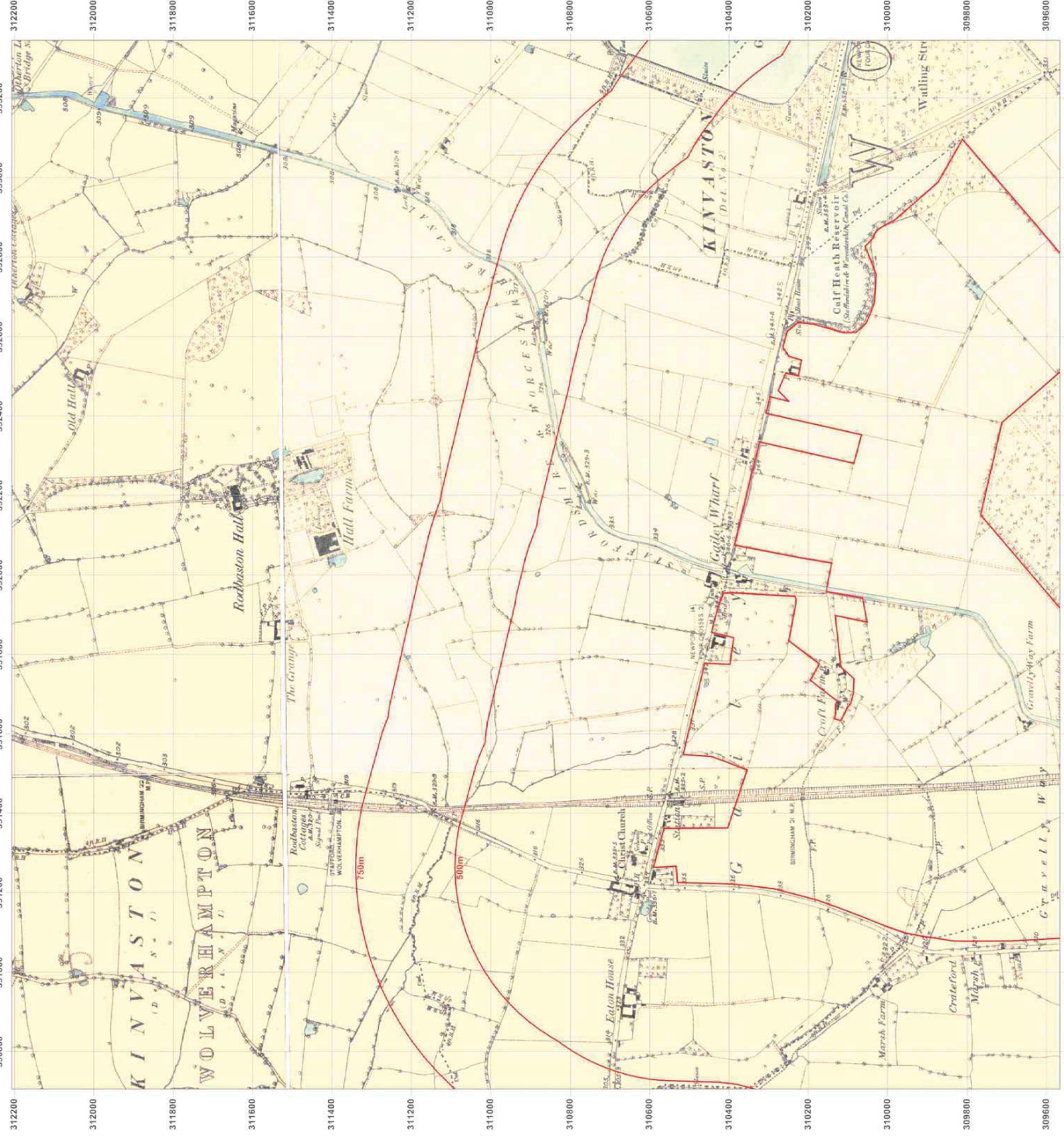


Produced by  
 GroundSure Environmental Insight  
 T: 08444 159000  
 E: [info@groundsure.com](mailto:info@groundsure.com)  
 W: [www.groundsure.com](http://www.groundsure.com)

© Crown copyright and database rights 2014 Ordnance Survey 100035207

Production date: 07 January 2015

To view map legend click here [Legend](#)



**Site Details:**

Four Ashes, WV10 7DF

**Client Ref:** Four Ashes  
**Report Ref:** ENV-1836263\_SS\_2\_3  
**Grid Ref:** 392025, 310885

**Map Name:** County Series


**Map date:** 1900

**Scale:** 1:10,560

**Printed at:** 1:10,560



Surveyed 1882  
 Revised 1900  
 Edition N/A  
 Copyright N/A  
 Levelled N/A



Surveyed 1883  
 Revised 1900  
 Edition N/A  
 Copyright N/A  
 Levelled N/A

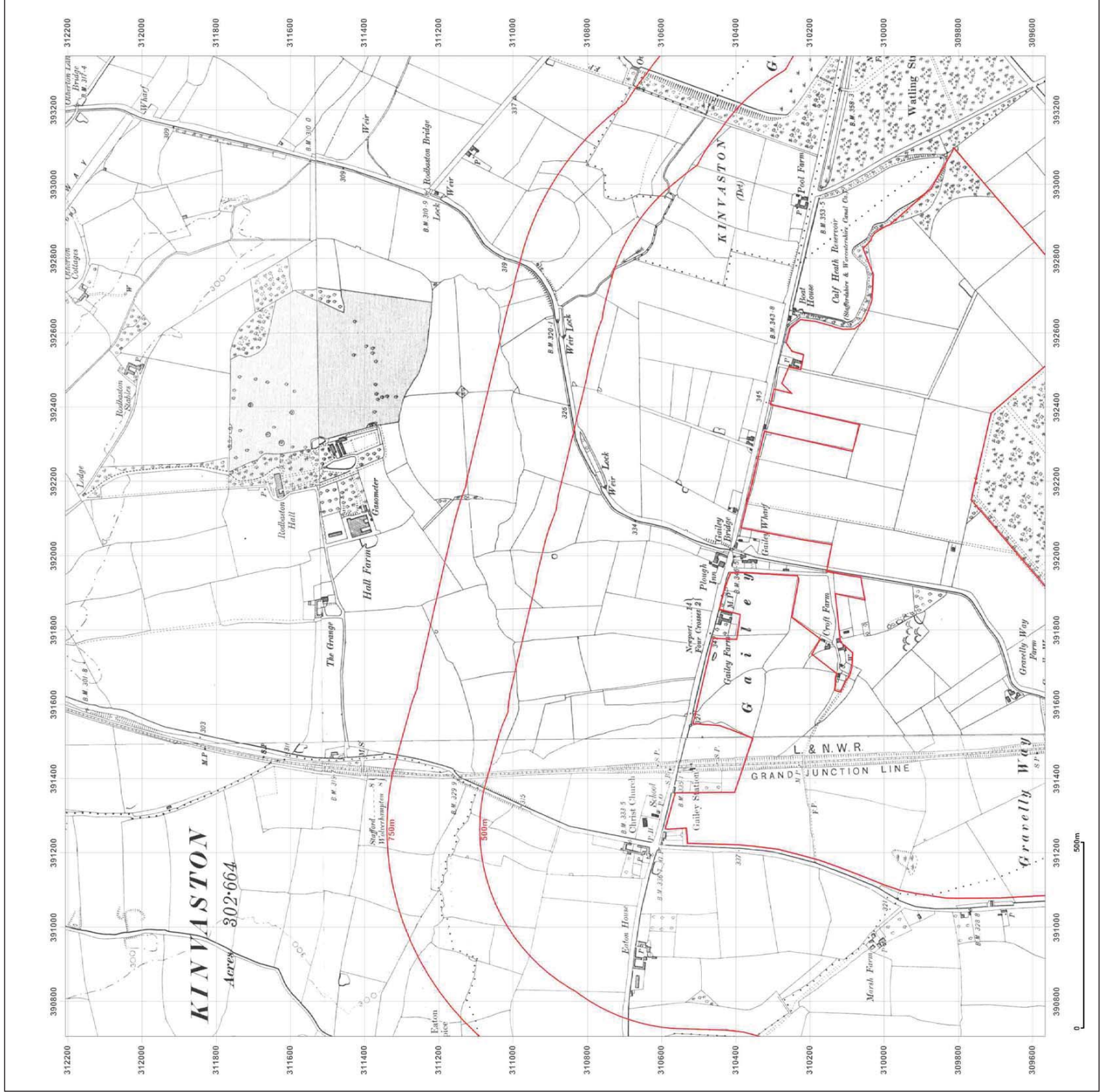


Produced by  
 GroundSure Environmental Insight  
 T: 08444 159000  
 E: [info@groundsure.com](mailto:info@groundsure.com)  
 W: [www.groundsure.com](http://www.groundsure.com)

© Crown copyright and database rights 2014 Ordnance Survey 100035207

Production date: 07 January 2015

To view map legend click here [Legend](#)



**Site Details:**

Four Ashes, WV10 7DF

**Client Ref:** Four Ashes  
**Report Ref:** ENV-1836263\_SS\_2\_3  
**Grid Ref:** 392025, 310885

**Map Name:** County Series

**Map date:** 1924

**Scale:** 1:10,560

**Printed at:** 1:10,560



Surveyed 1882  
 Revised 1924  
 Edition N/A  
 Copyright N/A  
 Levelled N/A

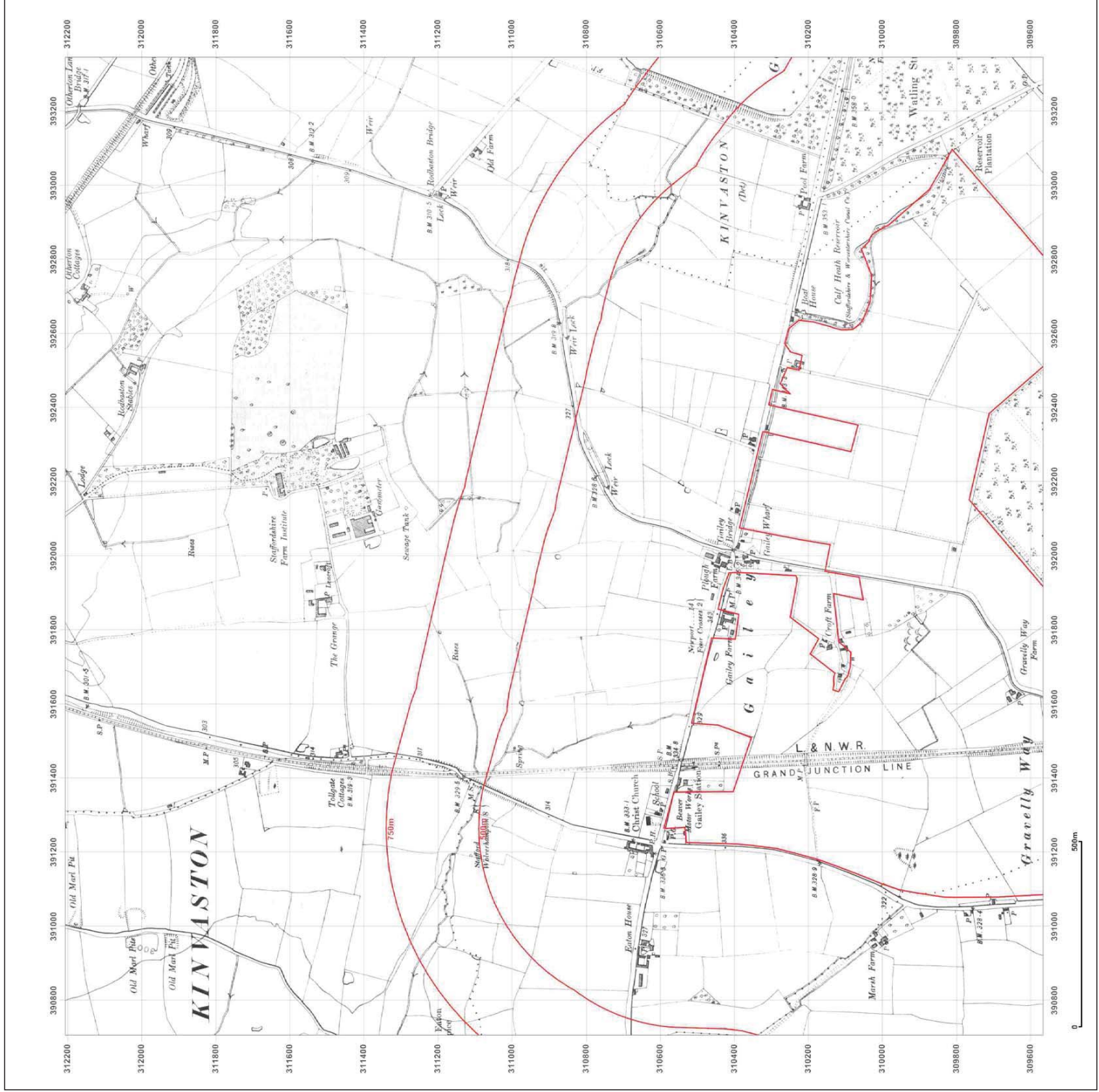
Produced by  
 GroundSure Environmental Insight  
 T: 08444 159000  
 E: [info@groundsure.com](mailto:info@groundsure.com)  
 W: [www.groundsure.com](http://www.groundsure.com)



© Crown copyright and database rights 2014 Ordnance Survey 100035207

Production date: 07 January 2015

To view map legend click here [Legend](#)







**Site Details:**

Four Ashes, WV10 7DF

**Client Ref:** Four Ashes  
**Report Ref:** ENV-1836263\_SS\_2\_3  
**Grid Ref:** 392025, 310885

**Map Name:** Provisional

**Map date:** 1949-1954

**Scale:** 1:10,560

**Printed at:** 1:10,560



Surveyed 1949  
Revised 1949  
Edition N/A  
Copyright N/A  
Levelled N/A

Surveyed 1949  
Revised 1954  
Edition N/A  
Copyright N/A  
Levelled N/A

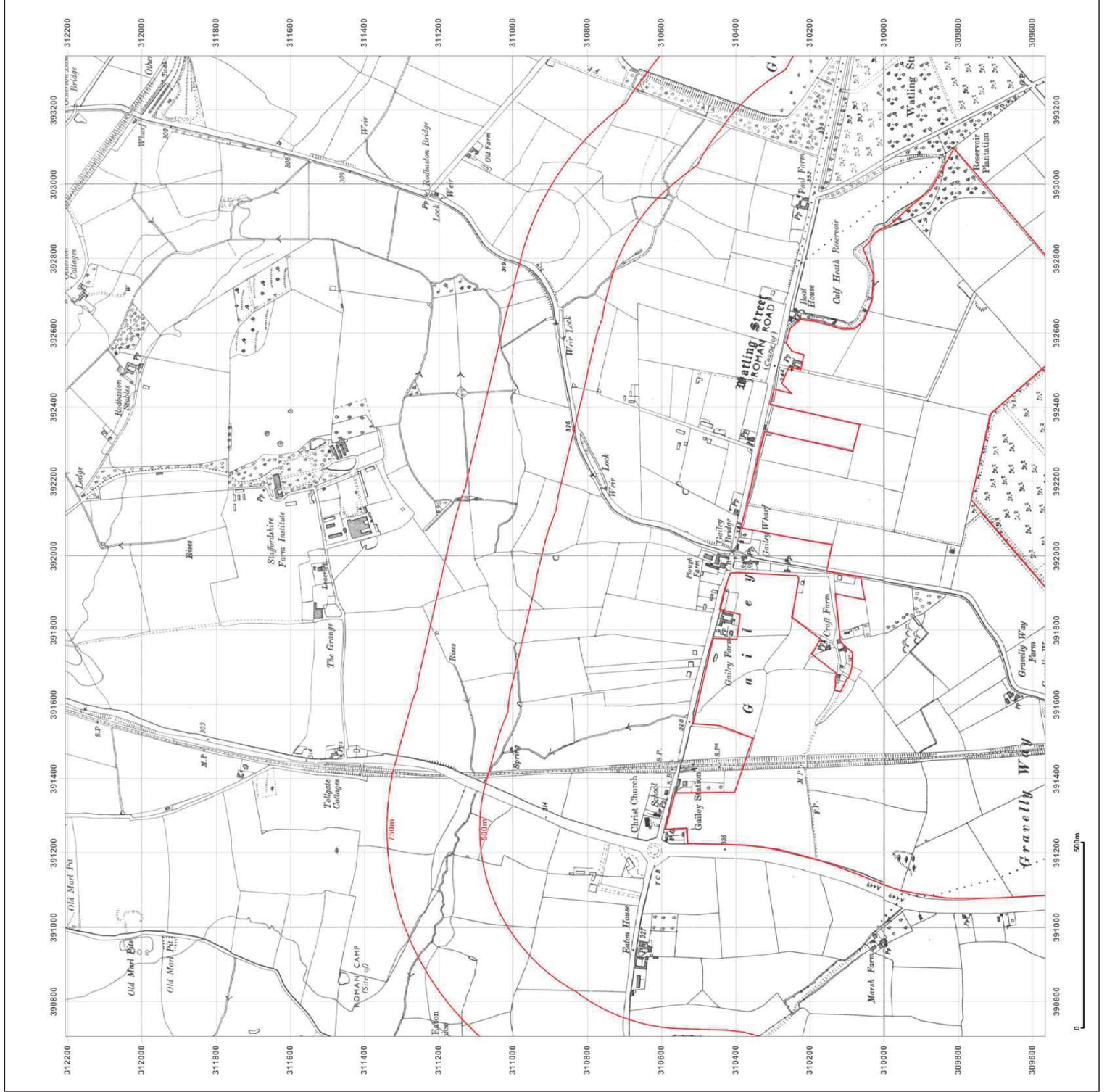


Produced by  
GroundSure Environmental Insight  
T: 08444 159000  
E: [info@groundsure.com](mailto:info@groundsure.com)  
W: [www.groundsure.com](http://www.groundsure.com)

© Crown copyright and database rights 2014 Ordnance Survey 100035207

Production date: 07 January 2015

To view map legend click here [Legend](#)



**Site Details:**

Four Ashes, WV10 7DF

**Client Ref:** Four Ashes  
**Report Ref:** ENV-1836263\_SS\_2\_3  
**Grid Ref:** 392025, 310885

**Map Name:** Provisional

**Map date:** 1967

**Scale:** 1:10,560

**Printed at:** 1:10,560



Surveyed 1967  
 Revised 1967  
 Edition N/A  
 Copyright N/A  
 Levelled N/A

Surveyed 1967  
 Revised 1967  
 Edition N/A  
 Copyright N/A  
 Levelled N/A

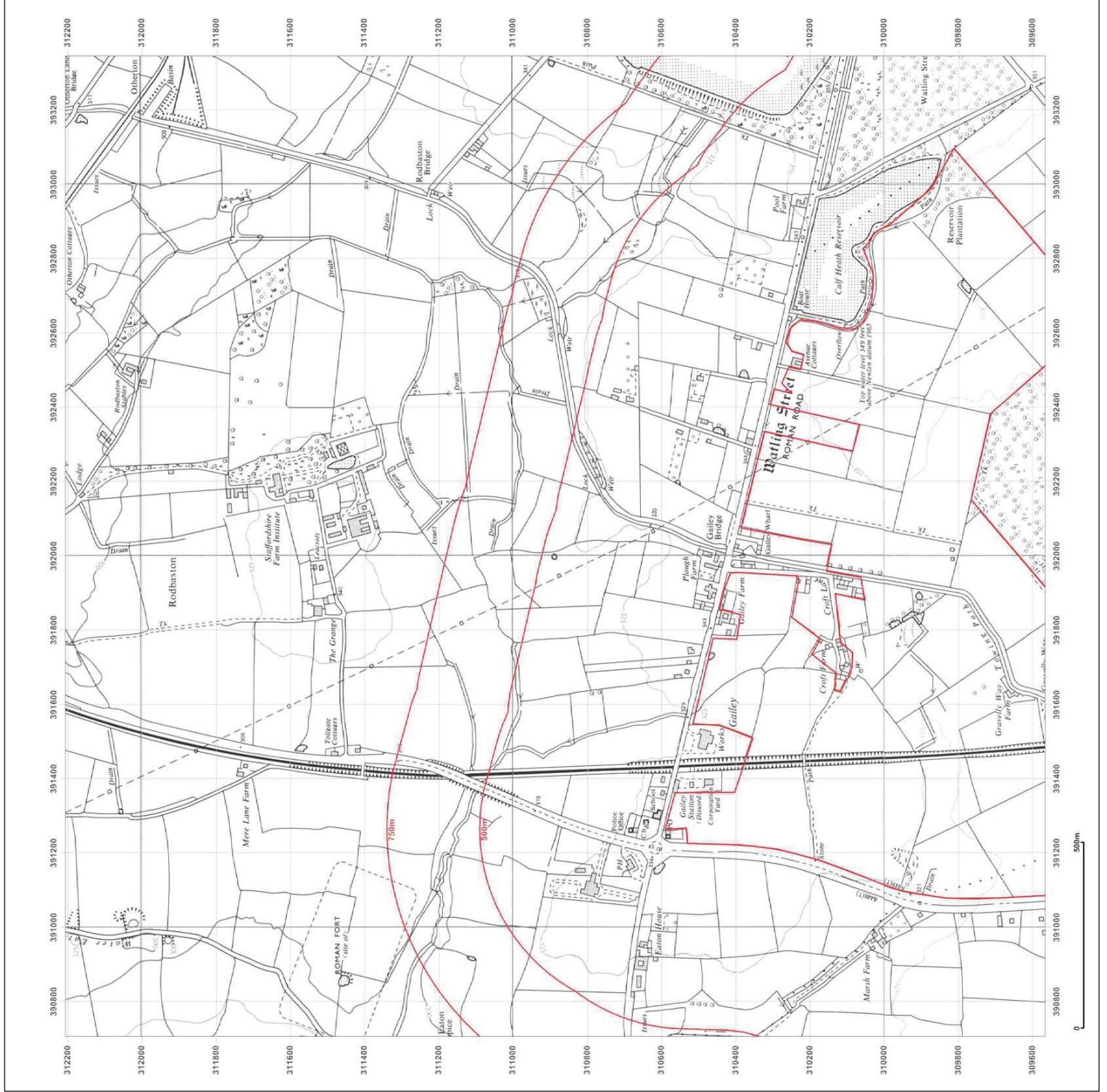


Produced by  
 GroundSure Environmental Insight  
 T: 08444 159000  
 E: [info@groundsure.com](mailto:info@groundsure.com)  
 W: [www.groundsure.com](http://www.groundsure.com)

© Crown copyright and database rights 2014 Ordnance Survey 100035207

Production date: 07 January 2015

To view map legend click here [Legend](#)



**Site Details:**

Four Ashes, WV10 7DF

**Client Ref:** Four Ashes  
**Report Ref:** ENV-1836263\_SS\_2\_3  
**Grid Ref:** 392025, 310885

**Map Name:** National Grid


**Map date:** 1971

**Scale:** 1:10,000

**Printed at:** 1:10,000



Surveyed 1971  
 Revised 1971  
 Edition N/A  
 Copyright N/A  
 Levelled N/A

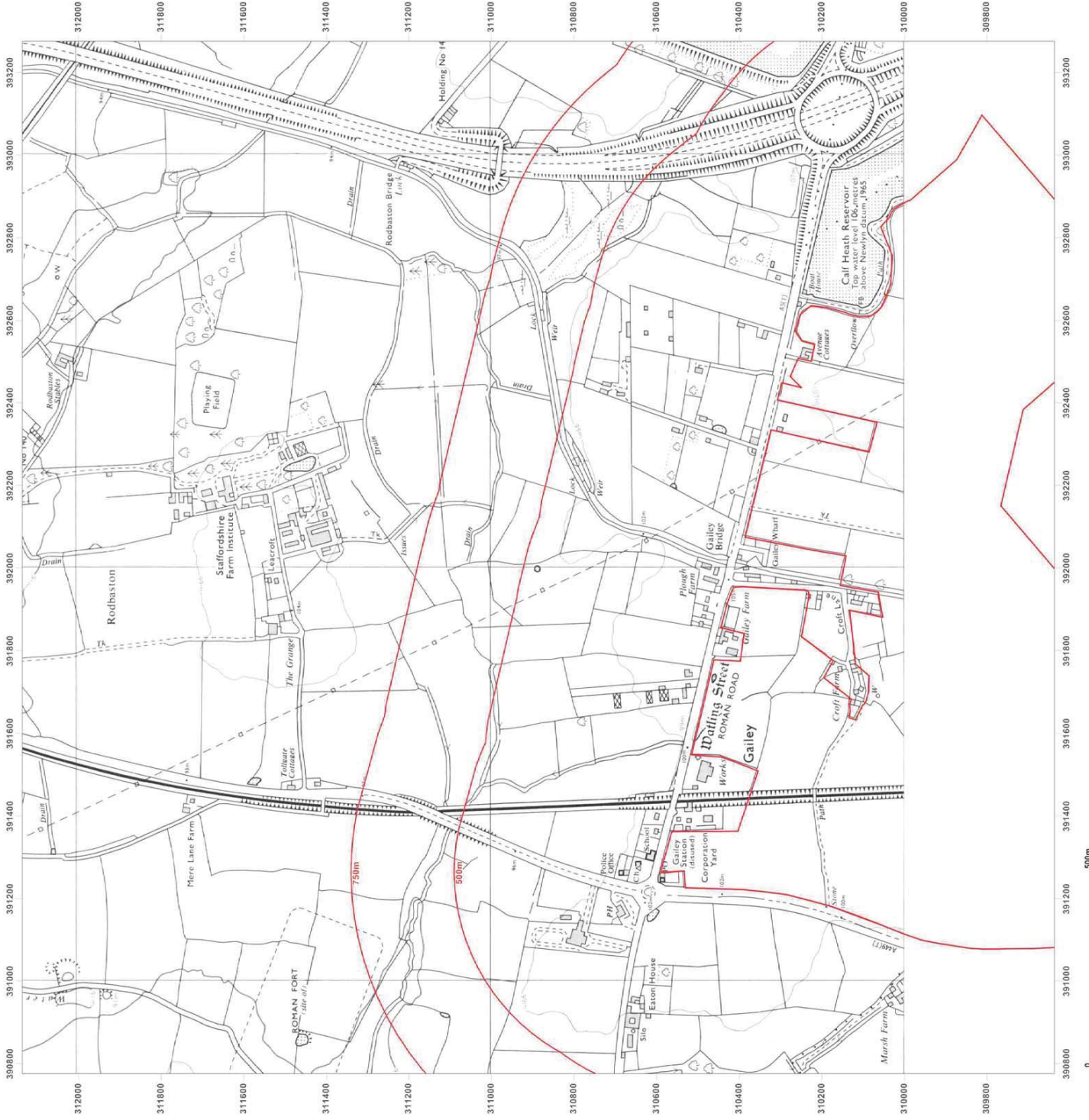


Produced by  
 GroundSure Environmental Insight  
 T: 08444 159000  
 E: [info@groundsure.com](mailto:info@groundsure.com)  
 W: [www.groundsure.com](http://www.groundsure.com)

© Crown copyright and database rights 2014 Ordnance Survey 100035207

Production date: 07 January 2015

To view map legend click here [Legend](#)



**Site Details:**

Four Ashes, WV10 7DF

**Client Ref:** Four Ashes  
**Report Ref:** ENV-1836263\_SS\_2\_3  
**Grid Ref:** 392025, 310885

**Map Name:** National Grid

**Map date:** 1978-1980

**Scale:** 1:10,000

**Printed at:** 1:10,000



Surveyed 1977  
 Revised 1980  
 Edition N/A  
 Copyright N/A  
 Levelled N/A

Surveyed 1977	Revised 1978
Edition N/A	Copyright N/A
Levelled N/A	

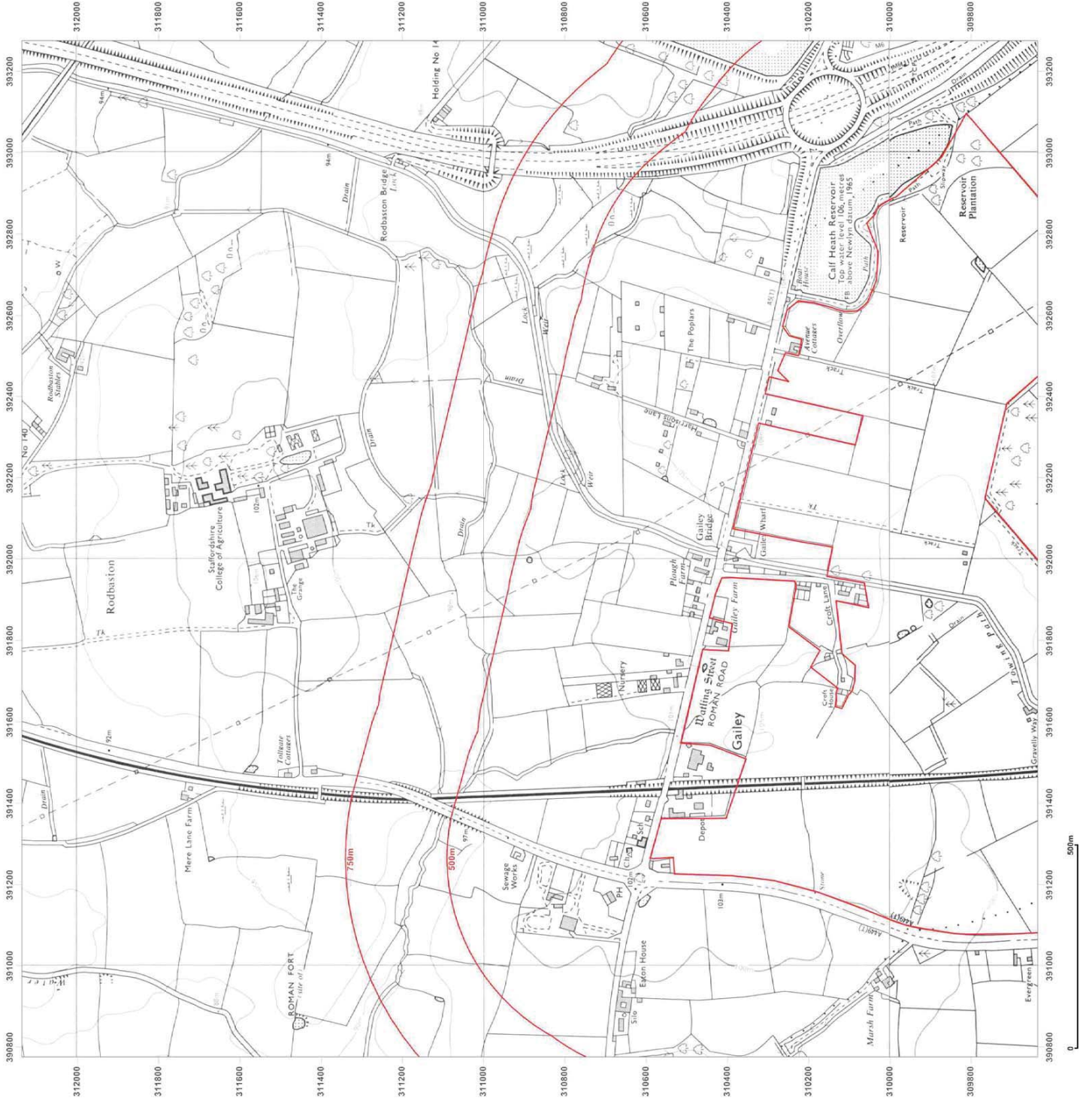


Produced by  
 GroundSure Environmental Insight  
 T: 08444 159000  
 E: [info@groundsure.com](mailto:info@groundsure.com)  
 W: [www.groundsure.com](http://www.groundsure.com)

© Crown copyright and database rights 2014 Ordnance Survey 100035207

Production date: 07 January 2015

To view map legend click here [Legend](#)



**Site Details:**

Four Ashes, WV10 7DF

**Client Ref:** Four Ashes  
**Report Ref:** ENV-1836263\_SS\_2\_3  
**Grid Ref:** 392025, 310885

**Map Name:** National Grid

**Map date:** 1988-1993

**Scale:** 1:10,000

**Printed at:** 1:10,000



Surveyed 1977  
 Revised 1993  
 Edition N/A  
 Copyright N/A  
 Levelled N/A

Surveyed 1985 Revised 1988 Edition N/A Copyright N/A Levelled N/A
-------------------------------------------------------------------------------

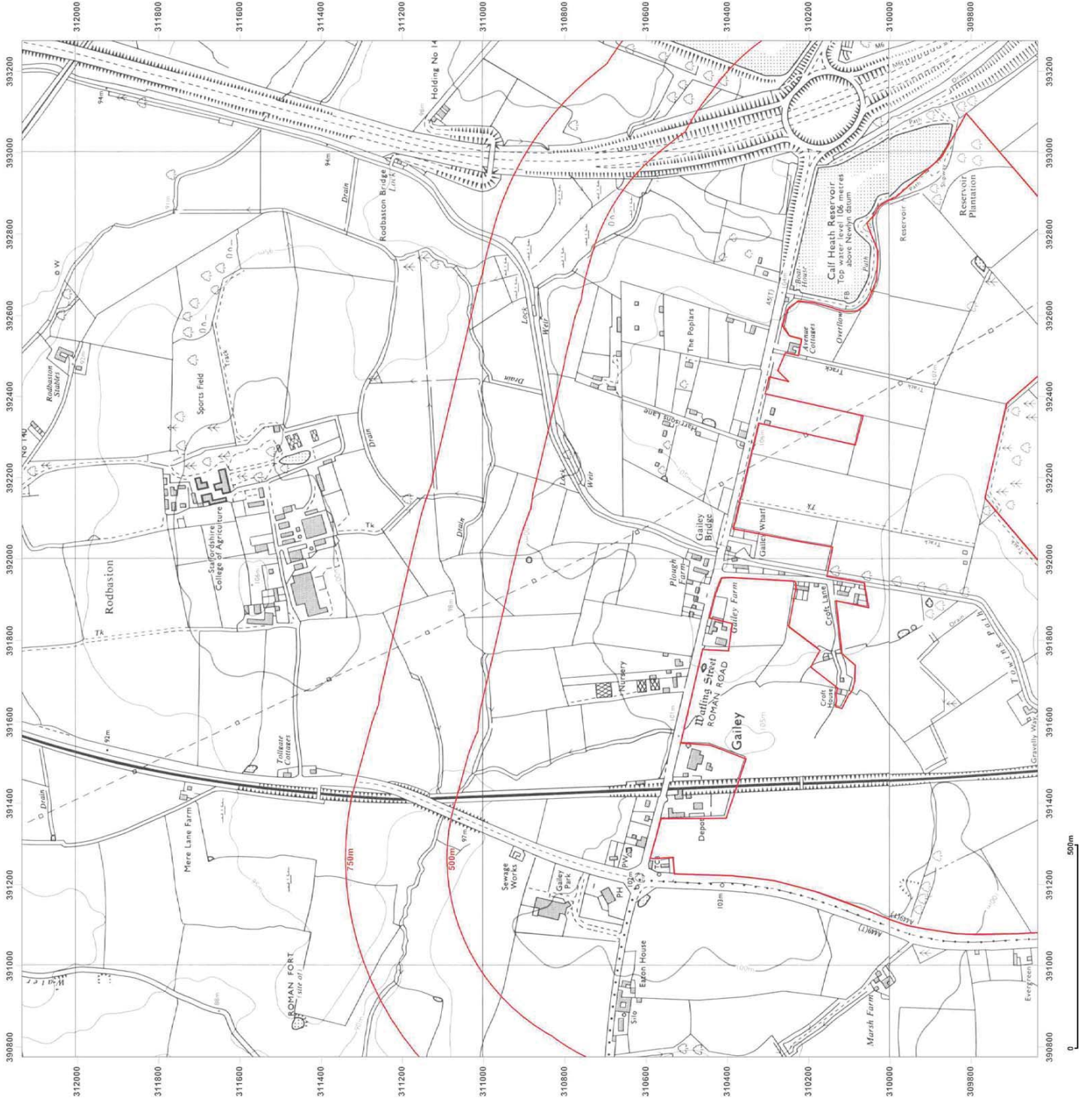


Produced by  
 GroundSure Environmental Insight  
 T: 08444 159000  
 E: [info@groundsure.com](mailto:info@groundsure.com)  
 W: [www.groundsure.com](http://www.groundsure.com)

© Crown copyright and database rights 2014 Ordnance Survey 100035207

Production date: 07 January 2015

To view map legend click here [Legend](#)



**Site Details:**

Four Ashes, WV10 7DF

**Client Ref:** Four Ashes  
**Report Ref:** ENV-1836263\_SS\_2\_3  
**Grid Ref:** 392025, 310885

**Map Name:** 1:10,000 Raster

**Map date:** 2002

**Scale:** 1:10,000

**Printed at:** 1:10,000

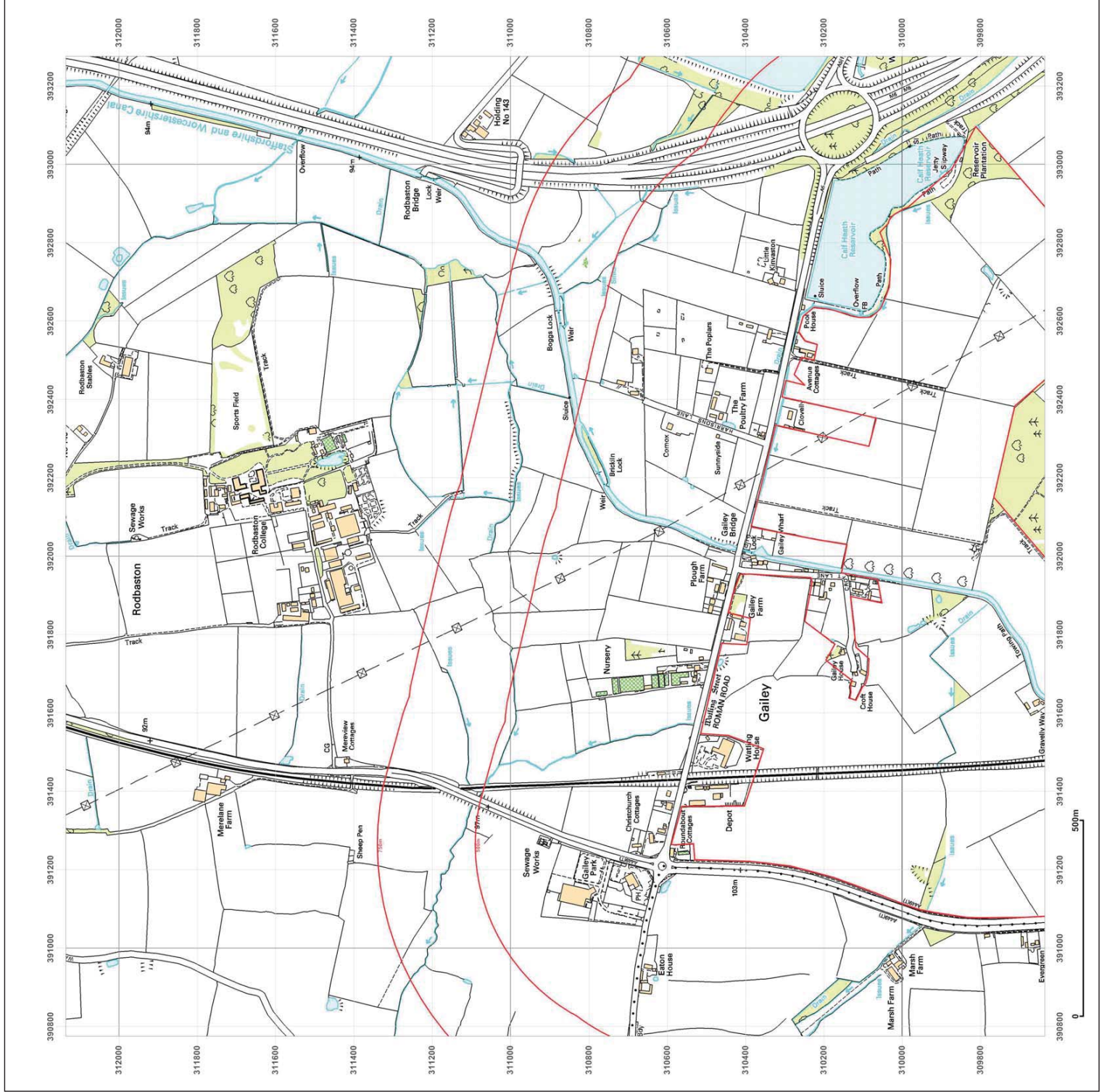


Produced by  
 GroundSure Environmental Insight  
 T: 08444 159000  
 E: [info@groundsure.com](mailto:info@groundsure.com)  
 W: [www.groundsure.com](http://www.groundsure.com)

© Crown copyright and database rights 2014 Ordnance Survey 100035207

Production date: 07 January 2015

To view map legend click here [Legend](#)



**Site Details:**

Four Ashes, WV10 7DF

**Client Ref:** Four Ashes  
**Report Ref:** ENV-1836263\_SS\_2\_3  
**Grid Ref:** 392025, 310885

**Map Name:** National Grid

**Map date:** 2010

**Scale:** 1:10,000

**Printed at:** 1:10,000

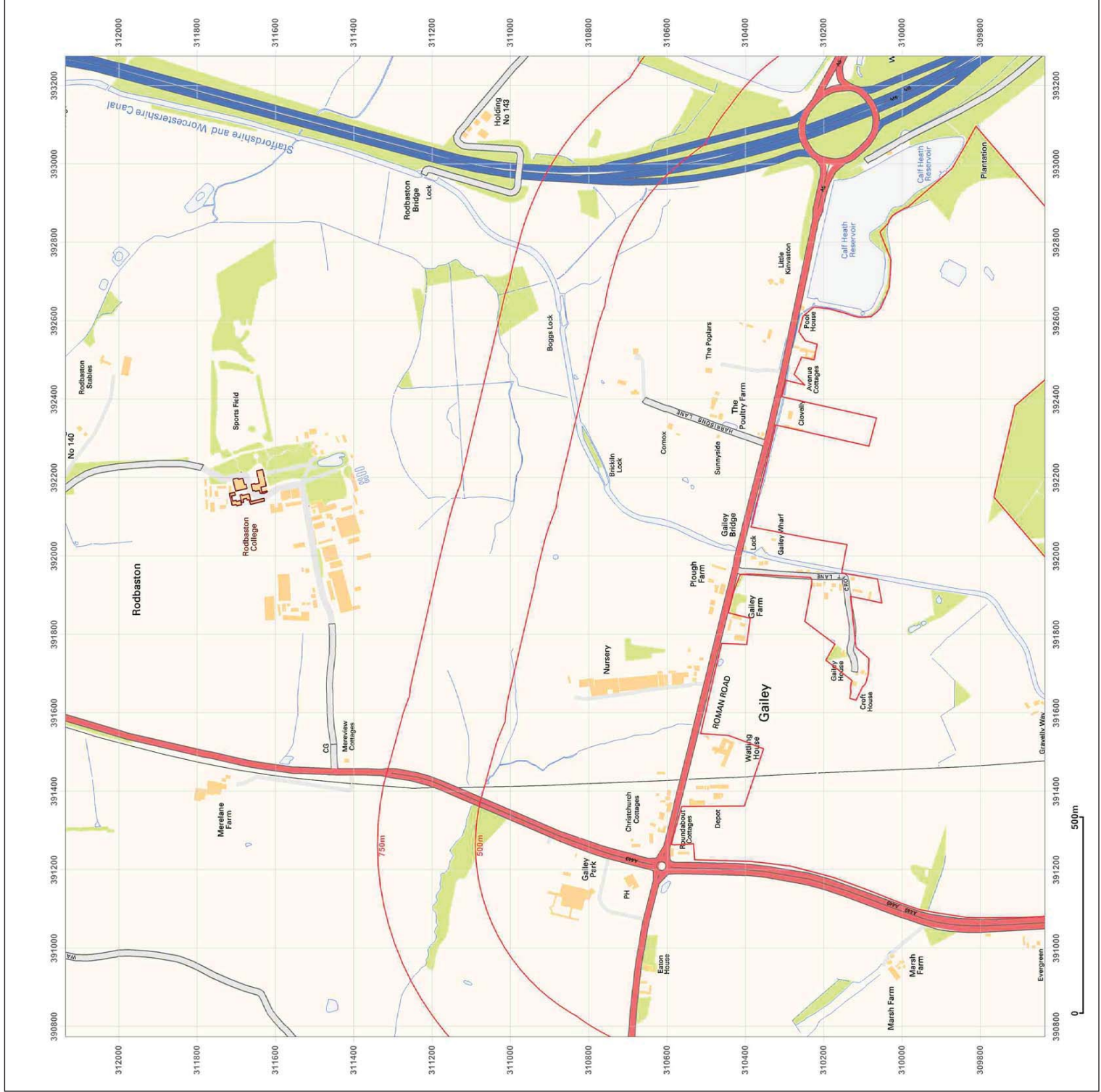


Produced by  
 GroundSure Environmental Insight  
 T: 08444 159000  
 E: [info@groundsure.com](mailto:info@groundsure.com)  
 W: [www.groundsure.com](http://www.groundsure.com)

© Crown copyright and database rights 2014 Ordnance Survey 100035207

Production date: 07 January 2015

To view map legend click here [Legend](#)



**Site Details:**

Four Ashes, WV10 7DF

**Client Ref:** Four Ashes  
**Report Ref:** ENV-1836263\_SS\_2\_3  
**Grid Ref:** 392025, 310885

**Map Name:** National Grid

**Map date:** 2014

**Scale:** 1:10,000

**Printed at:** 1:10,000



Produced by  
 GroundSure Environmental Insight  
 T: 08444 159000  
 E: [info@groundsure.com](mailto:info@groundsure.com)  
 W: [www.groundsure.com](http://www.groundsure.com)

© Crown copyright and database rights 2014 Ordnance Survey 100035207

Production date: 07 January 2015

To view map legend click here [Legend](#)

